NOTES -

Site Co-Ordinates (ING) :	Eastings	Northings
1.	47100	56650
2.	47500	56650
3.	47500	56000
4.	47150	56000
5.	46900	56200
6.	46900	56350
Grid Co-Ordinates (ING) :	**Eastings**	**Northings**
NW.	47148	56500
NE.	47358	56500
SE.	47358	56150
SW.	47148	56150

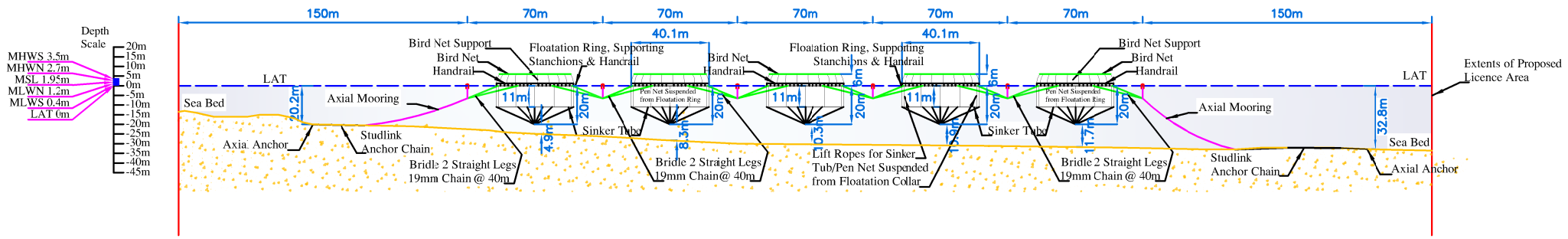

SECTION A-A

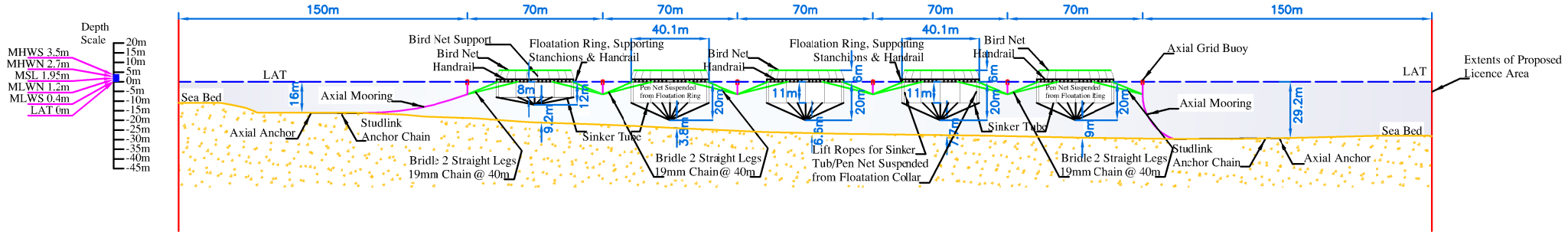

SECTION B-B

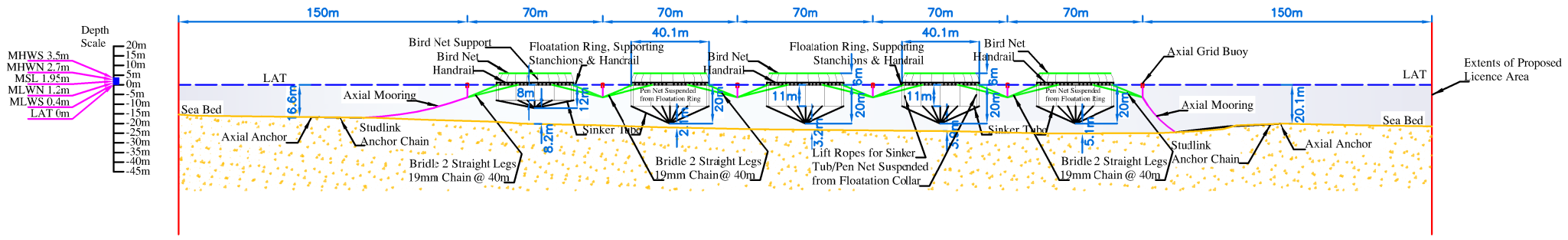

SECTION C-C

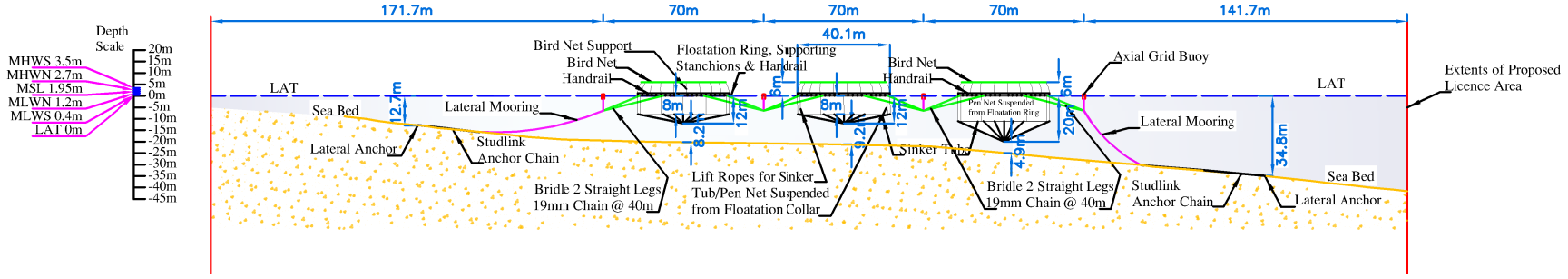

SECTION D-D

REVISION A – DAFM COMMENTS

NOTE-

LEVELS RELATE TO BELOW LAT

LOCATION
DEENISH, BALLINSKELLIGS BAY, CO. KERRY.

TITLE
SITE SECTIONS

CLIENT
MOWI IRELAND

DRAWING No.	DRAWN BY	SCALE	DATE
H1902–11A	William Gallagher	1:3000@A3	NOVEMBER 2022

Digital Land Surveyors Ltd
LAND SURVEYS ◆ MAPPING ◆ LEGAL LAND MAPS
NO.3 CARNAMUGGAGH UPPER, KILMACRENNAN RD.,
LETTERKENNY, CO. DONEGAL.
Tel:074 9127720 Mbile: 087 8323916 Fax:074 9128396
e-mail: info@landsurveyors.ie web: www.landsurveyors.ie
PROFESSIONAL MEMBERS OF THE IRISH INSTITUTION OF SURVEYORS